

## Form-1

### NOTIFICATION OF DECLARATION OF INTENTION TO UNDER TAKE LAND POOLING SCHEME IN RAVADA VILLAGE IN BHOGPAURAM MANDAL OF VIZIANAGARAM DISTRICT

References: G.O. Ms. No.146, MA & UD (M) Department, dated 30.07.2025.


1. In pursuance to the reference cited, the Competent Authority declares the intention to notify the area specified in Schedule-1 for land pooling scheme and calls for:
  - (i) Objections and suggestions in form-2 from interested persons within 60 days from the date of publication of this notification; and
  - (ii) Applications from willing land owners in Form-3, for the lands specified in schedule-2 expressing consent to participate in the land pooling scheme. The applications shall reach the competent Authority within (60) days from the date of publication of this notification the village.
2. A copy of the plan of proposed area for the land pooling scheme is kept open for inspection of the land owners including the public at the office of the competent Authority for Land Pooling Scheme during office hours and also in the website of the Authority i.e. ([www.vmrda.gov.in](http://www.vmrda.gov.in)).
3. The Competent Authority will conduct stakeholder consultations in the villages as given below in order to explain the details of the scheme.


| Date (1)                      | Time (2)                    | Revenue Village (3) | Gram Panchyat (4) | Habitations (5)                           | Venue (6)                  |
|-------------------------------|-----------------------------|---------------------|-------------------|---|----------------------------|
| From 04.09.2025 to 03.10.2025 | Between 10.00 AM to 5.00 PM | Ravada              | Ravada            | 1.Ravada<br>2.China Ravada<br>3.Gollapeta | Grama Sachivalayam, Ravada |

4. Any objections or suggestions which are received after the due date or which do not clearly explain the nature of the objector's interest in the proposed lands are liable to be summarily rejected.
5. The objections and suggestions received within the time limit will be enquired into at 11:00 A.M. in **between 03.10.2025 to 18.10.2025** at **the Tahsildar Office, Bhogapuram Mandal** and the concerned objectors will be at liberty to appear in person or through Advocate to adduce documentary evidence or statement recorded by the Competent Authority in support of their objections.

Enclosures: (1) Filing objections /suggestions in Form-2 Place: Vizianagaram Dt:02.08.2025  
(2) Consent applications from the land owners in Form-3

Place : Vizianagaram.  
Date : 02.08.2025

  
Competent Authority for Land Pooling &  
Revenue Divisional Officer, Vizianagaram.  
Vizianagaram District.


  
02.8.25

**Schedule-1**

**AREA UNDER LPS**

| District : Vizianagaram |                 |            |        | Mandal : Bhogpauram |   |            |                              |
|-------------------------|-----------------|------------|--------|---------------------|---|------------|------------------------------|
| S. No.                  | Revenue Village | RSR Extent |        | Gram Panchyat (s)   | Hamlet (s) covered                        | Habitation | Habitation Code as in census |
|                         |                 | Sy. No.    | Extent |                     |   |            |                              |
| 1                       | Ravada          | 64-1       | 5.00   | Ravada              | 1.Ravada<br>2.China Ravada<br>3.Gollapeta | Ravada     | 583246                       |

Place: Vizianagaram  
Date :02.08.2025.

  
Competent Authority for Land Pooling &  
Revenue Divisional Officer, Vizianagaram.  
Vizianagaram District.


  
02.8.25

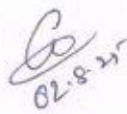
**Schedule-2**

**DETAILS OF AREA UNDER LPS**

| District: Vizianagaram                      |        |                  | Mandal: Bhgpauram |   |                                   | Revenue Village : Ravada |                               |       |      |      |
|---|--------|------------------|-------------------|---|-----------------------------------|--------------------------|-------------------------------|-------|------|------|
| S. No.                                      | RSR    |                  |                   | Land category   | Name of the Assignee / Encroacher | Extent undue LPS (Ac.)   | Boundaries (Sy.No. / S.D.No.) |       |      |      |
|   | Sy.No. | Sub-division No. | Total extent (Ac) |   |                                   |                          | North                         | South | East | West |
|   |        |                  |                   | assigned land / Land under encroachment / Govt. Land without encumbrances |                                   |                          |                               |       |      |      |
| The details will be published on 04.09.2025 |        |                  |                   |   |                                   |                          |                               |       |      |      |

Place: Vizianagaram  
Date :02.08.2025.

  
Competent Authority for Land Pooling &  
Revenue Divisional Officer, Vizianagaram.  
Vizianagaram District.

  
02.8.25